

# Hollows Playground and Field



Town of Barnstable  
ADA Transition Plan

August 2021



Institute for Human Centered Design

200 Portland Street, Boston, MA 02114  
www.IHCDesign.org • info@IHCDesign.org  
617-695-1225 voice/ tty

## Background

Hollows Playground and Field is located behind the church at 3330 Main Street. The playground does not have designated parking, though a sign at the playground directs the public to use the church parking lot which has 22 parking spaces and three (3) accessible spaces.

Park amenities include one (1) picnic table, a playground, an open grass field and a baseball field. The playground has been designed for children ages 2-5 and is open dawn to dusk.

## Key Accessibility Issues

### Exterior Accessible Routes

Accessibility issues include lack of an accessible route to and around the playground and lack of an accessible route to the play component and a picnic table in the playground. Additional issues include lack of an accessible route to the baseball field and to the baseball team seating.

### **Additional Accessibility Issues**

- Lack of an accessible picnic table.





### **Order of Magnitude Cost Estimates**

- Provide an accessible route to the baseball field: \$5,600
- Provide an accessible route to play components (poured-in-place rubber within the playground): \$21,000
- Provide an accessible route to and around the playground: \$5,280
- Provide an accessible picnic table: \$1400


**Total: \$33,280**

**\*Note:** Cost to remedy the issues at the parking lot are not provided because it is church property.

**Town of Barnstable  
Hollows Playground and Field**

ID	Location	Floor	Room	Element	Type	Photo	Issues	Current Measure	Recommendations	Quantity	Price	Cost Estimation
<b>Approach and Entrance</b>												
<b>Exterior Access Route</b>												
1	Entrance to the Playground and Field	Ext.		Exterior Access Route	Exterior		Running slope > 1:20 (5%) Surface is not stable, firm, and slip-resistant Route not maintained in operable working condition Accessible route not provided	26% - - -	Reduce running slope to be no steeper than 1:20 (5%). Repair surface. Ensure the accessible route is maintained in operable working condition. Ensure an accessible route is provided.  (Cost provided in ID #3.)	1	-	\$0
2	Second Entrance/Exit of Playground (North)	Ext.		Exterior Access Route	Exterior		Surface is not stable, firm, and slip-resistant Accessible route not provided	- -	Repair surface. Ensure an accessible route is provided to the baseball field.  (Cost estimate for a 4' wide and 175' long stone dust path.)	1	5600	\$5600
3	Path to Playground	Ext.		Exterior Access Route	Exterior		Accessible route not provided	-	Ensure an accessible route is provided to and around the three sides of the playground that are not bordered by the stone wall.  (Cost estimate for a 4' wide and 165' long stone dust path.)	1	5280	\$5280
<b>Access to Goods and Services</b>												
<b>Picnic Tables</b>												
4	Playground	Ext.		Picnic Tables	N/A		Toe or knee clearance at table not provided Picnic table not on an accessible route	- -	Provide at least one picnic table with top between 28"- 34" above the ground and 27" clear height underneath. Ensure that the dining surface is connected to an accessible route.	1	1400	\$1400
<b>Play and Sport Areas</b>												

**Town of Barnstable  
Hollows Playground and Field**

ID	Location	Floor	Room	Element	Type	Photo	Issues	Current Measure	Recommendations	Quantity	Price	Cost Estimation
<b>Play Areas</b>												
5	Playground	Ext.		Play Areas	N/A		Accessible route not provided at play components	-	Provide a compliant impact-attenuating surface under and around the play components  (Cost estimate for 1500 sq. ft. of poured in place rubber surface.)	1	21000	\$21000