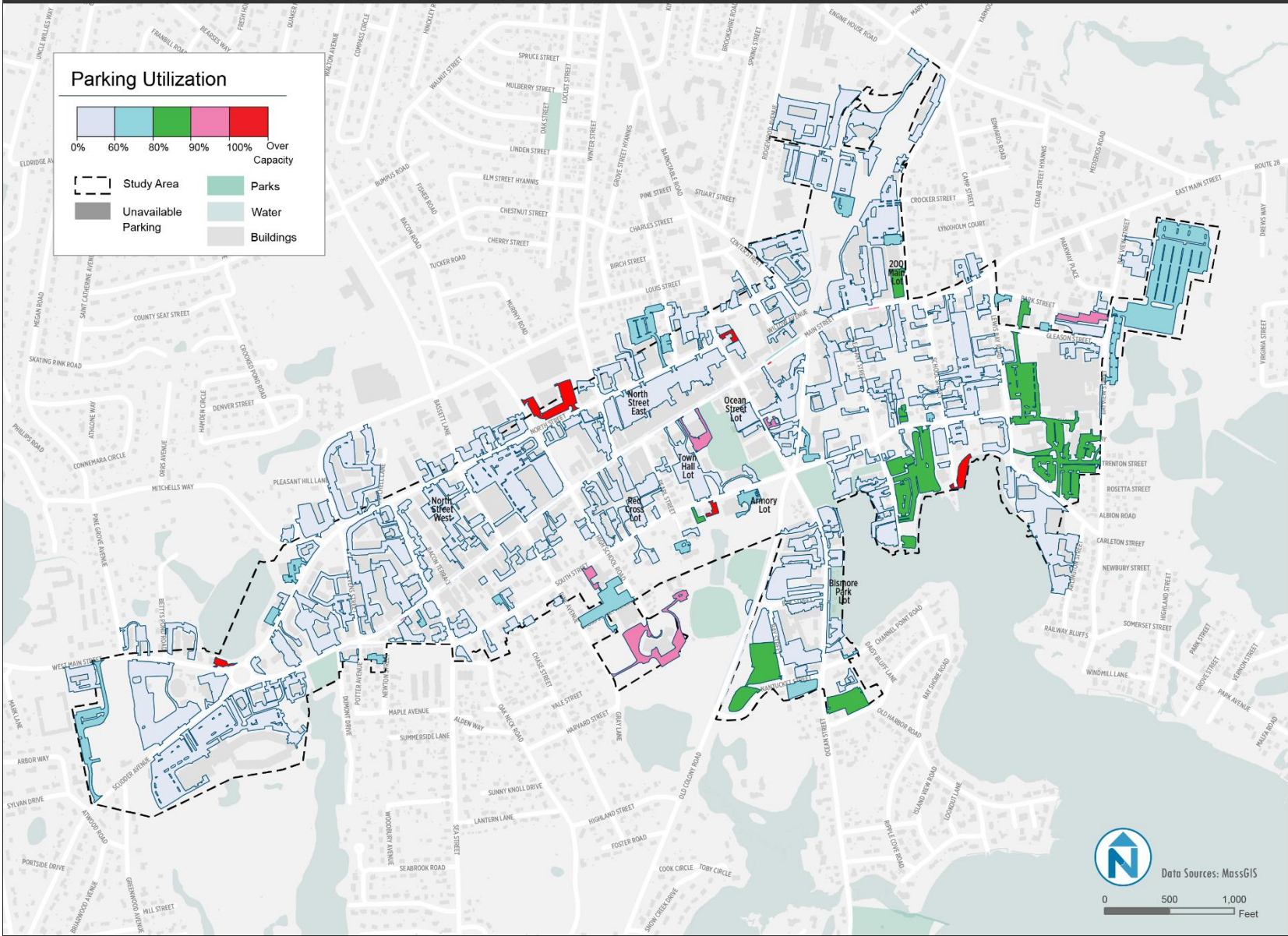


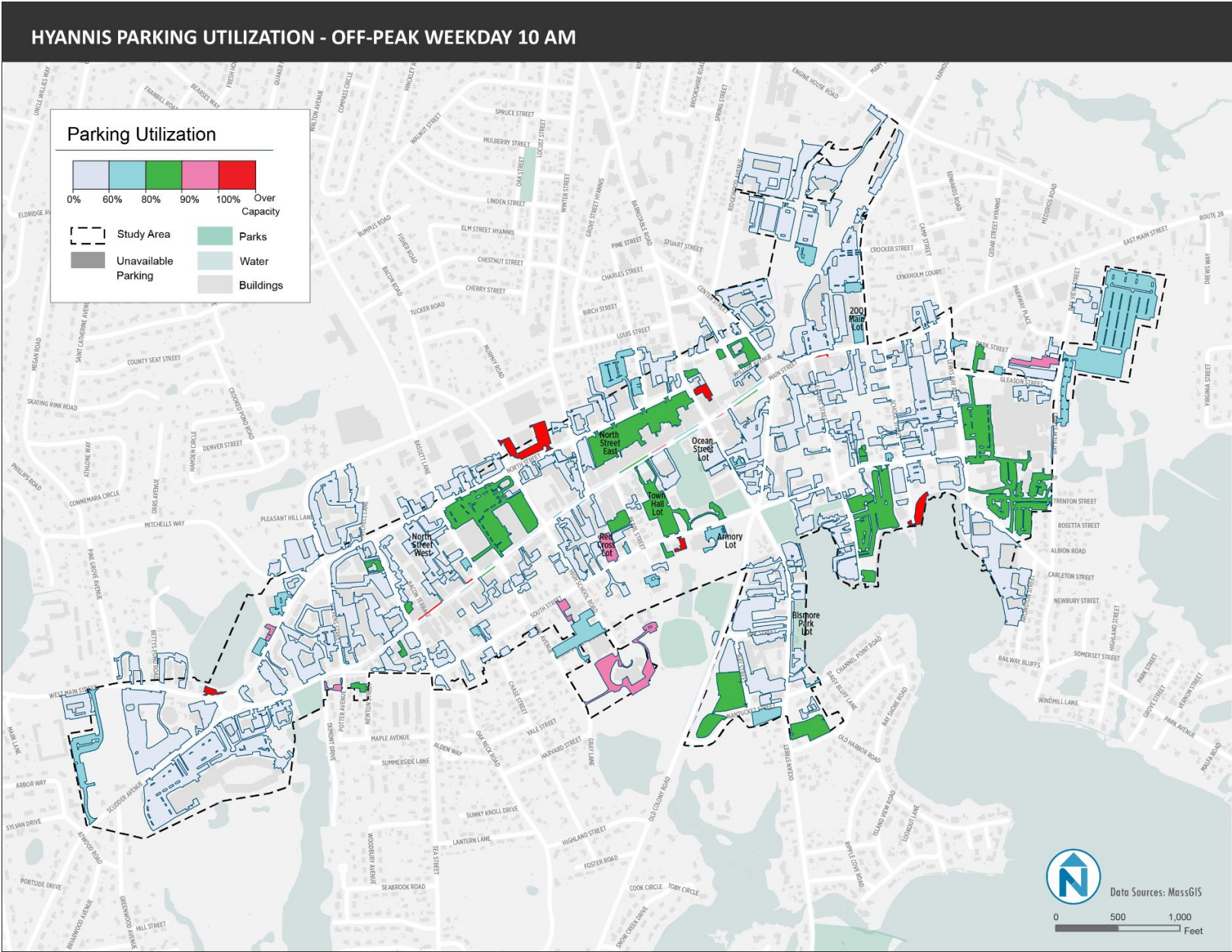
## APPENDIX A: UTILIZATION MAPS

# HYANNIS PARKING UTILIZATION - OFF-PEAK WEEKDAY 8 AM

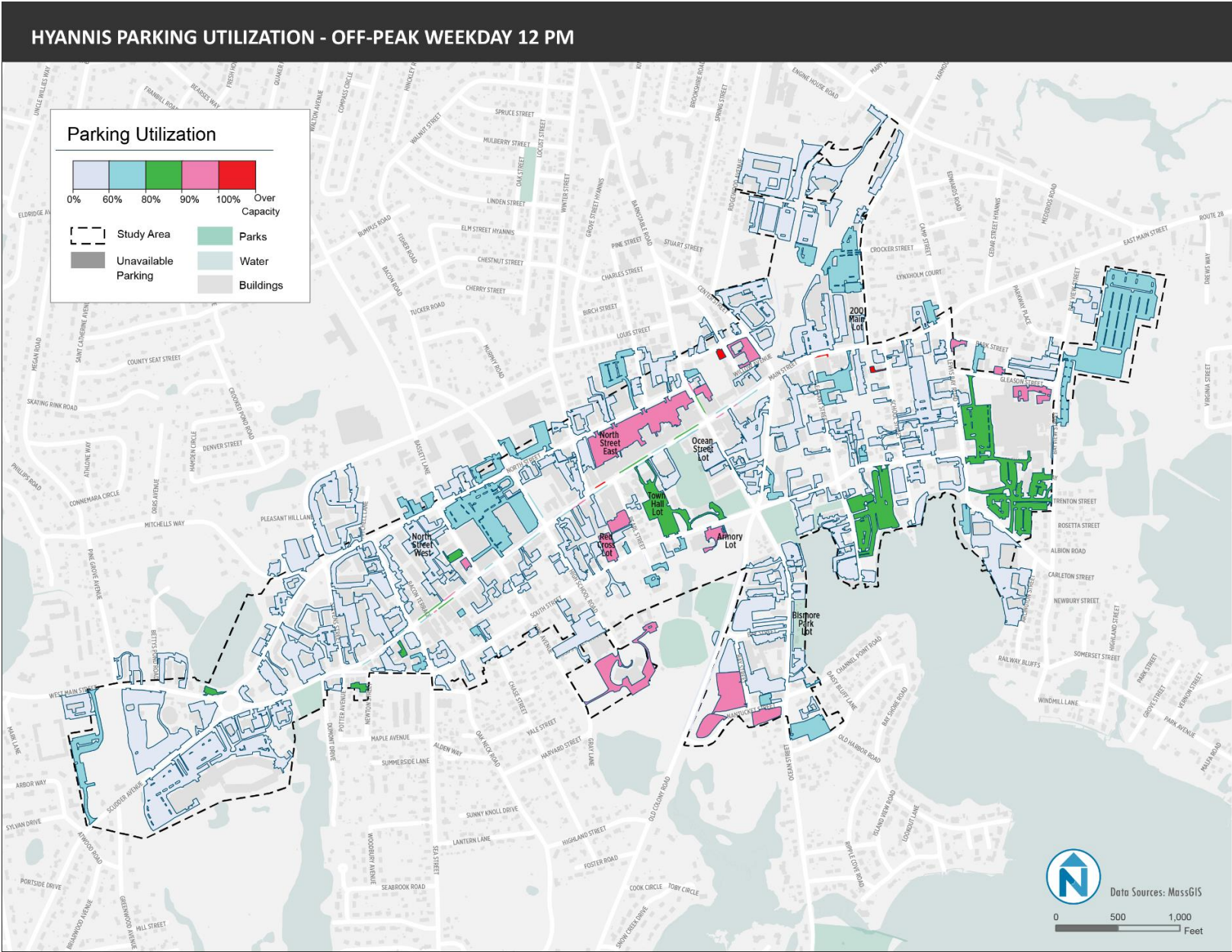



 Data Sources: MassGIS  
 0 500 1,000 Feet

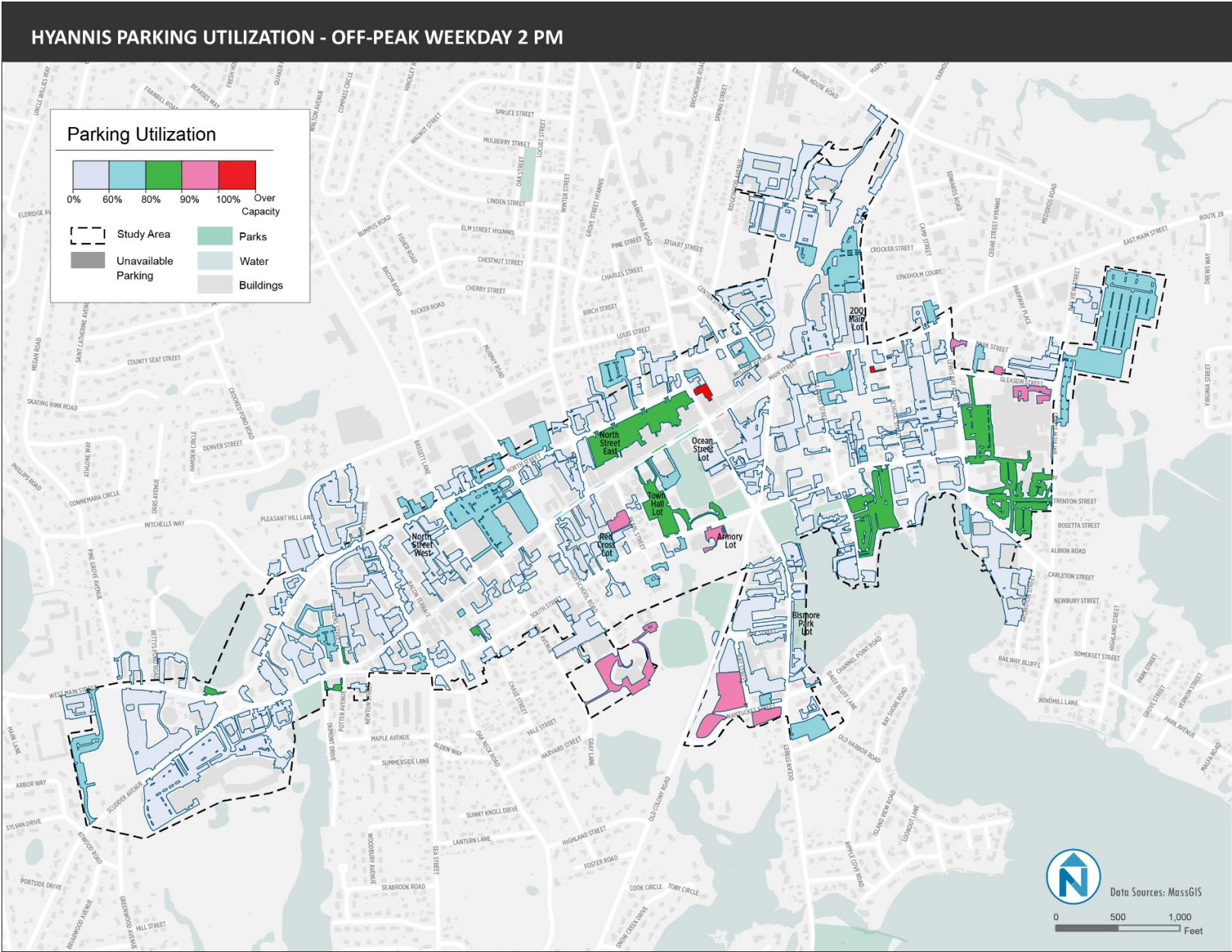
Appendix A- Parking Utilization Maps



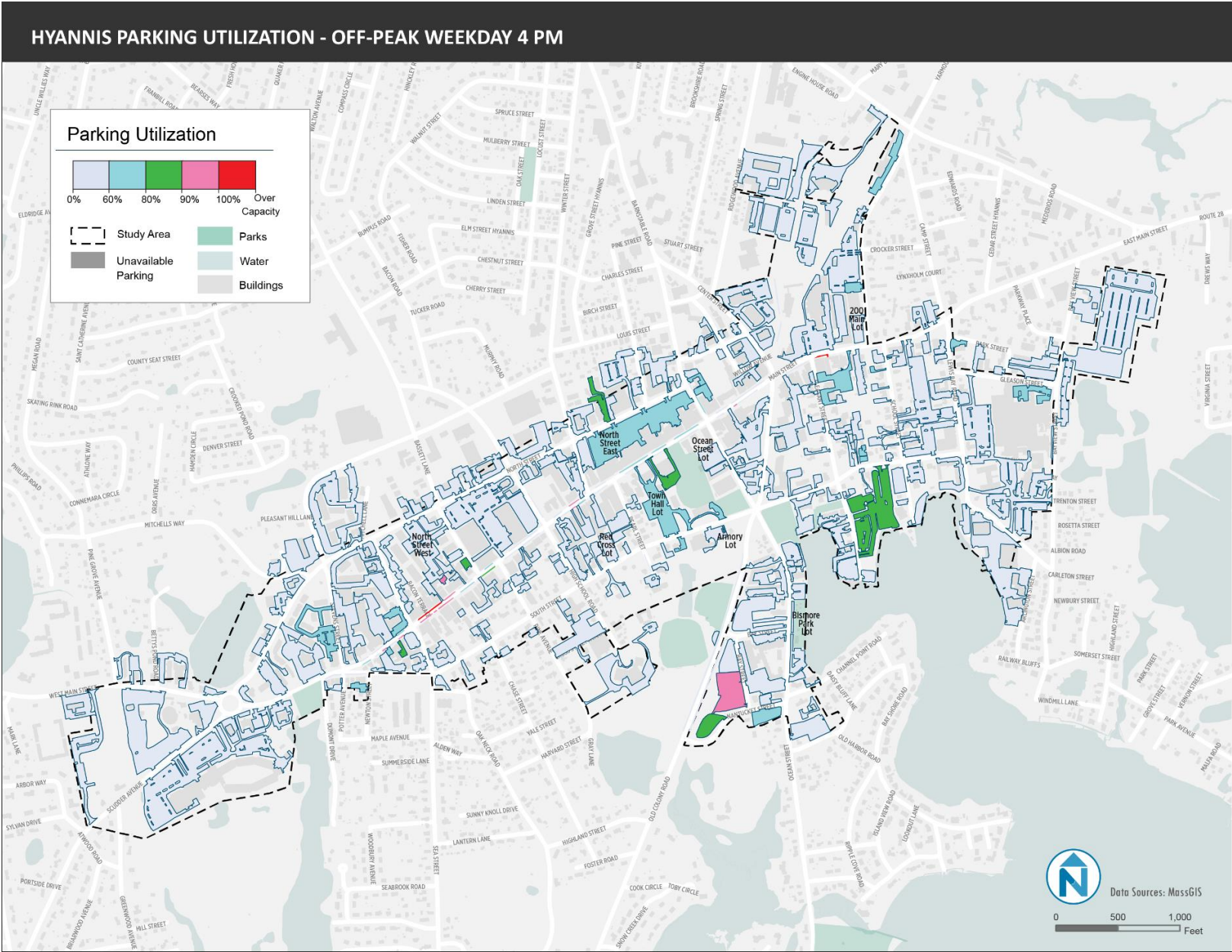
Appendix A- Parking Utilization Maps



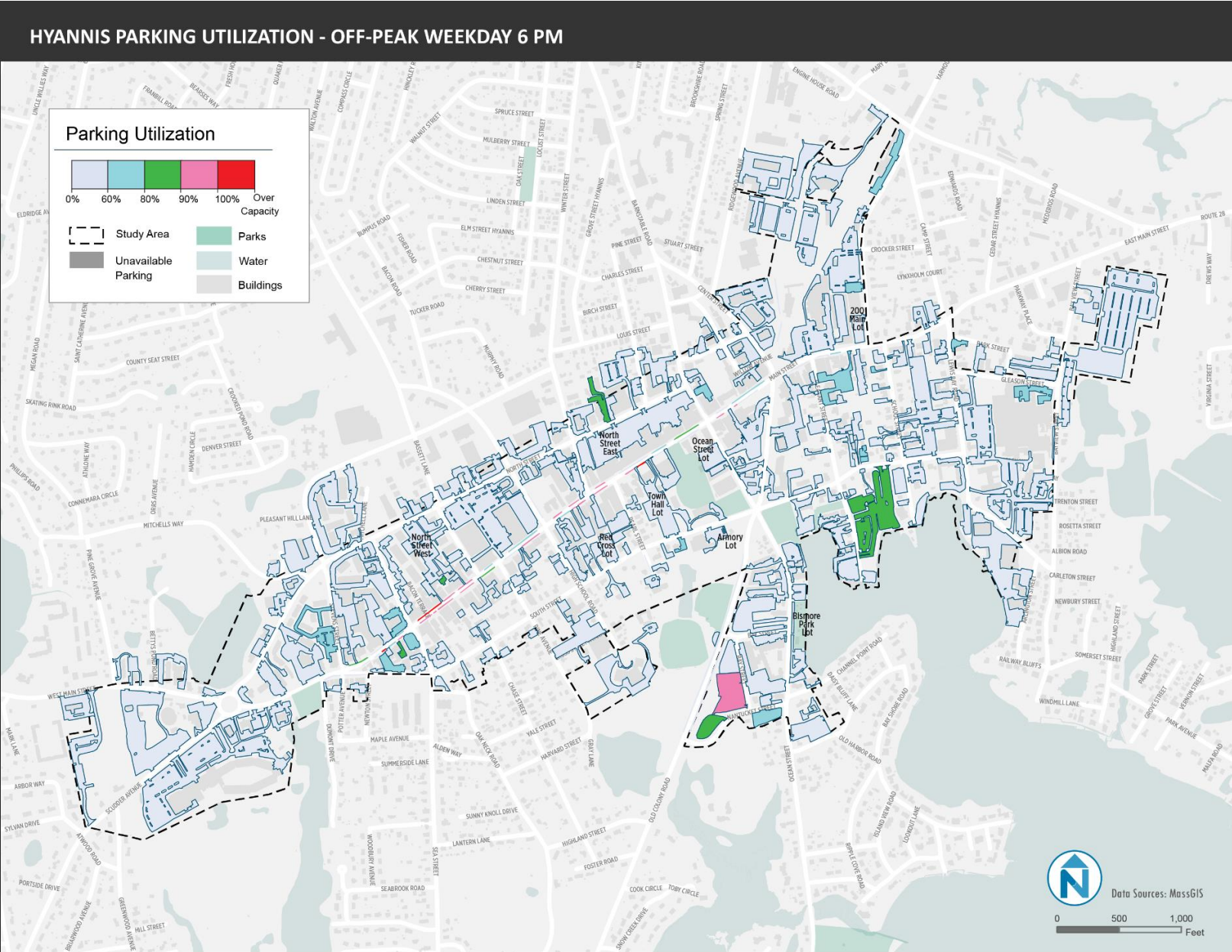
Appendix A- Parking Utilization Maps



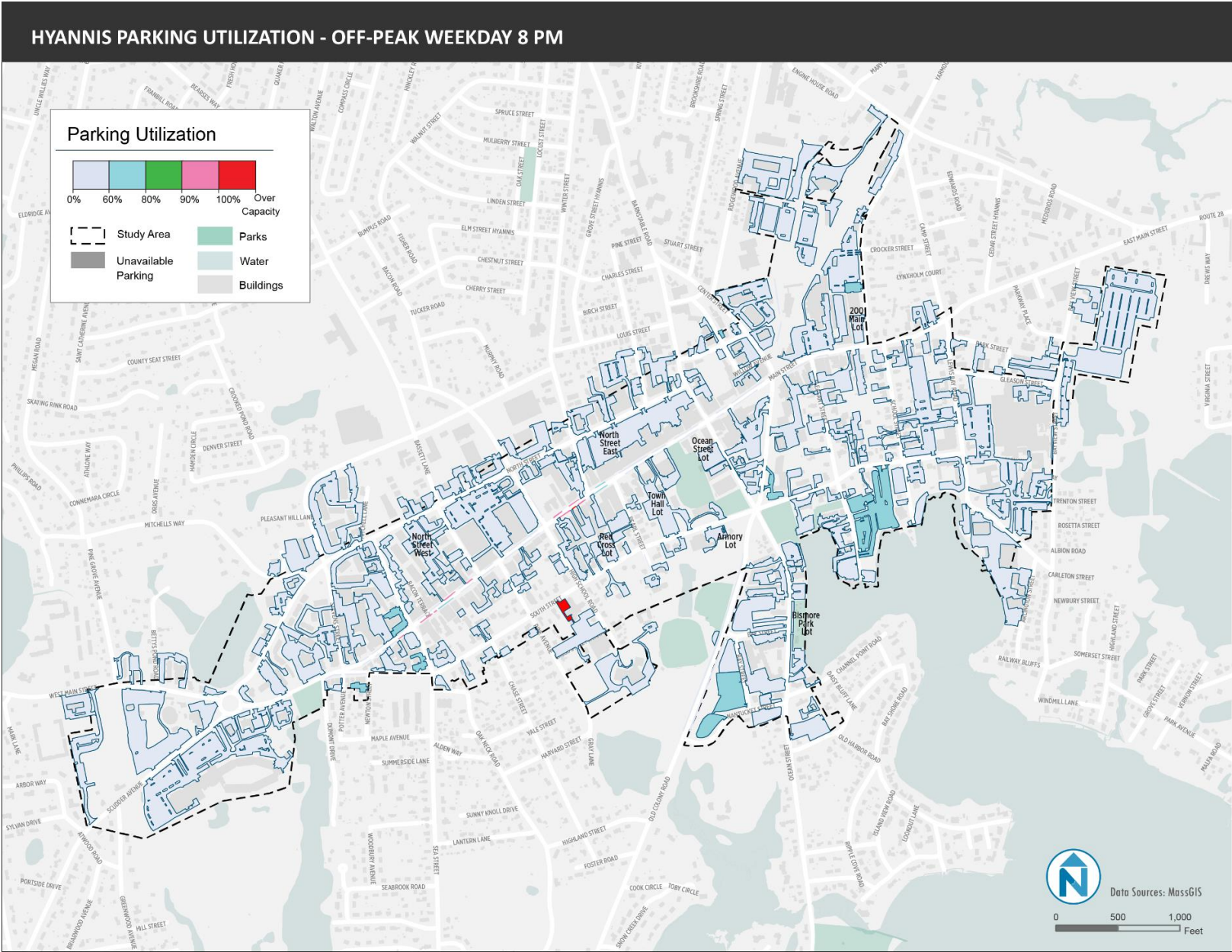
Appendix A- Parking Utilization Maps



Appendix A- Parking Utilization Maps

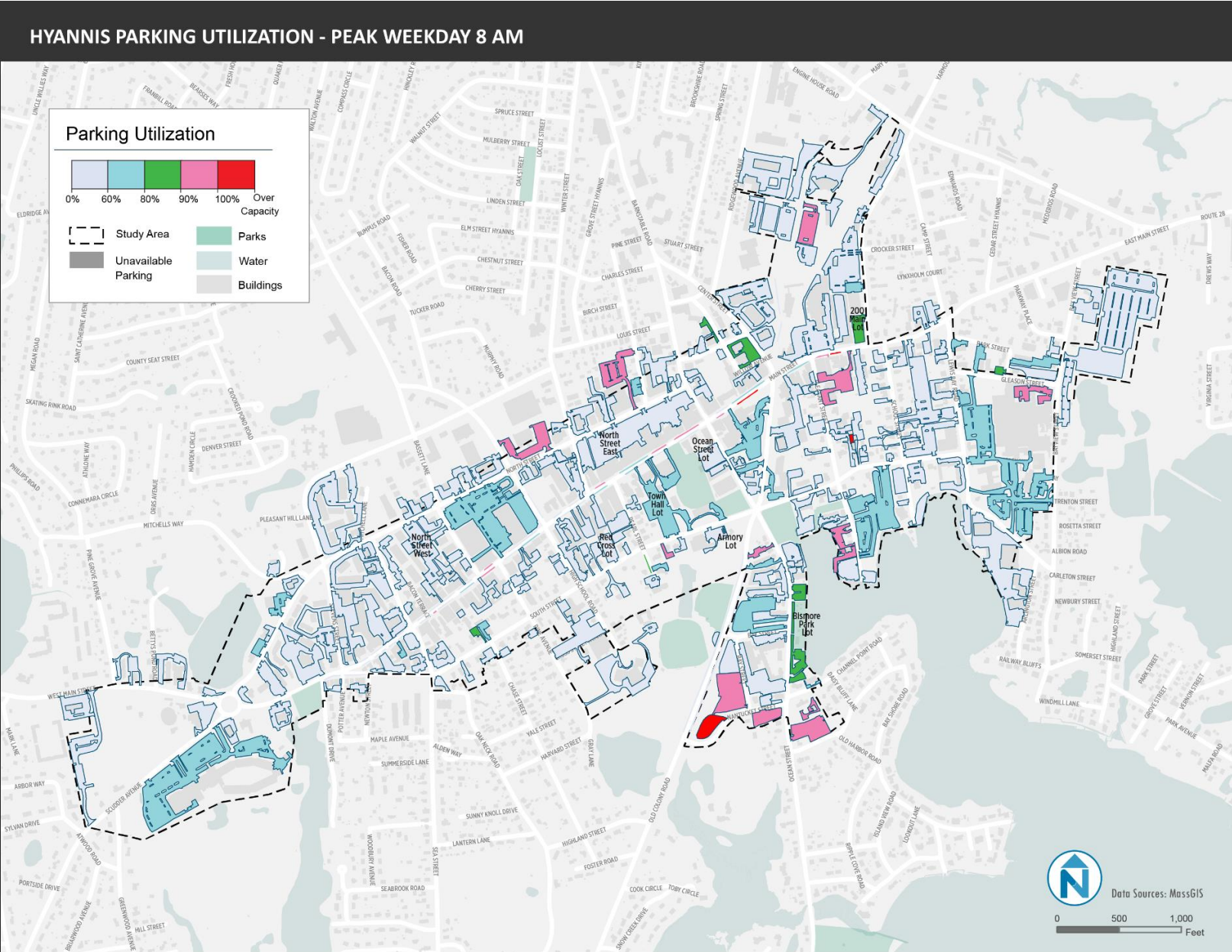


Appendix A- Parking Utilization Maps

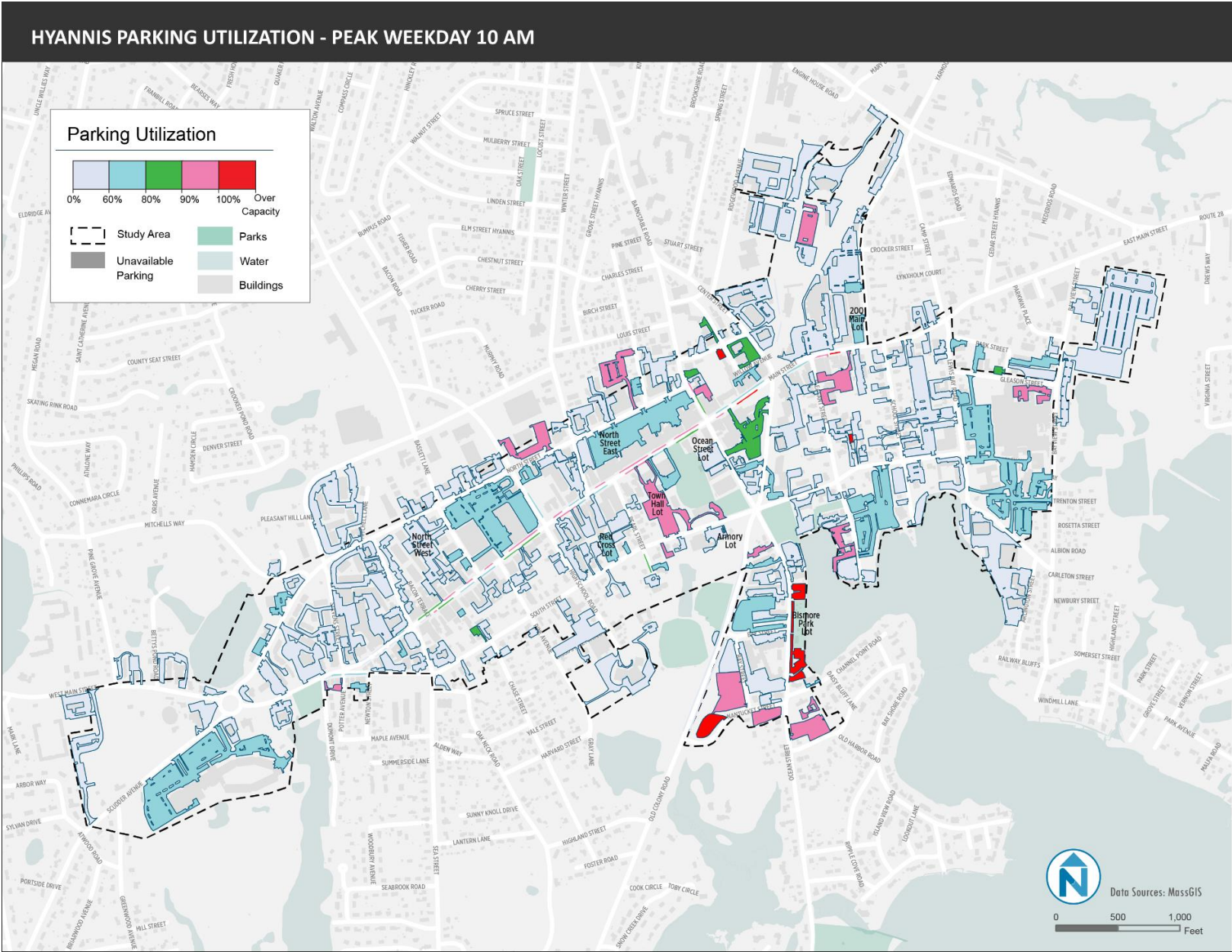




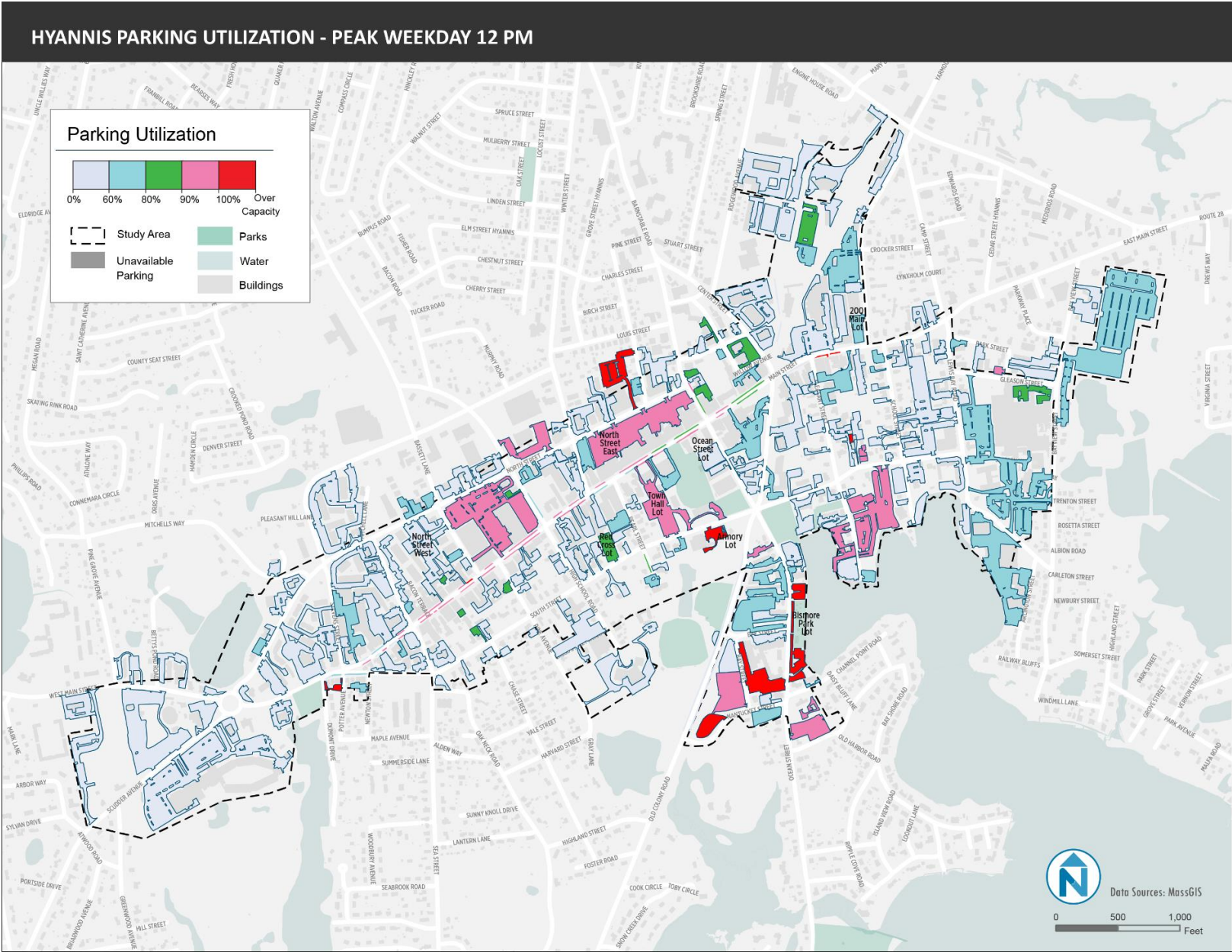
Appendix A- Parking Utilization Maps



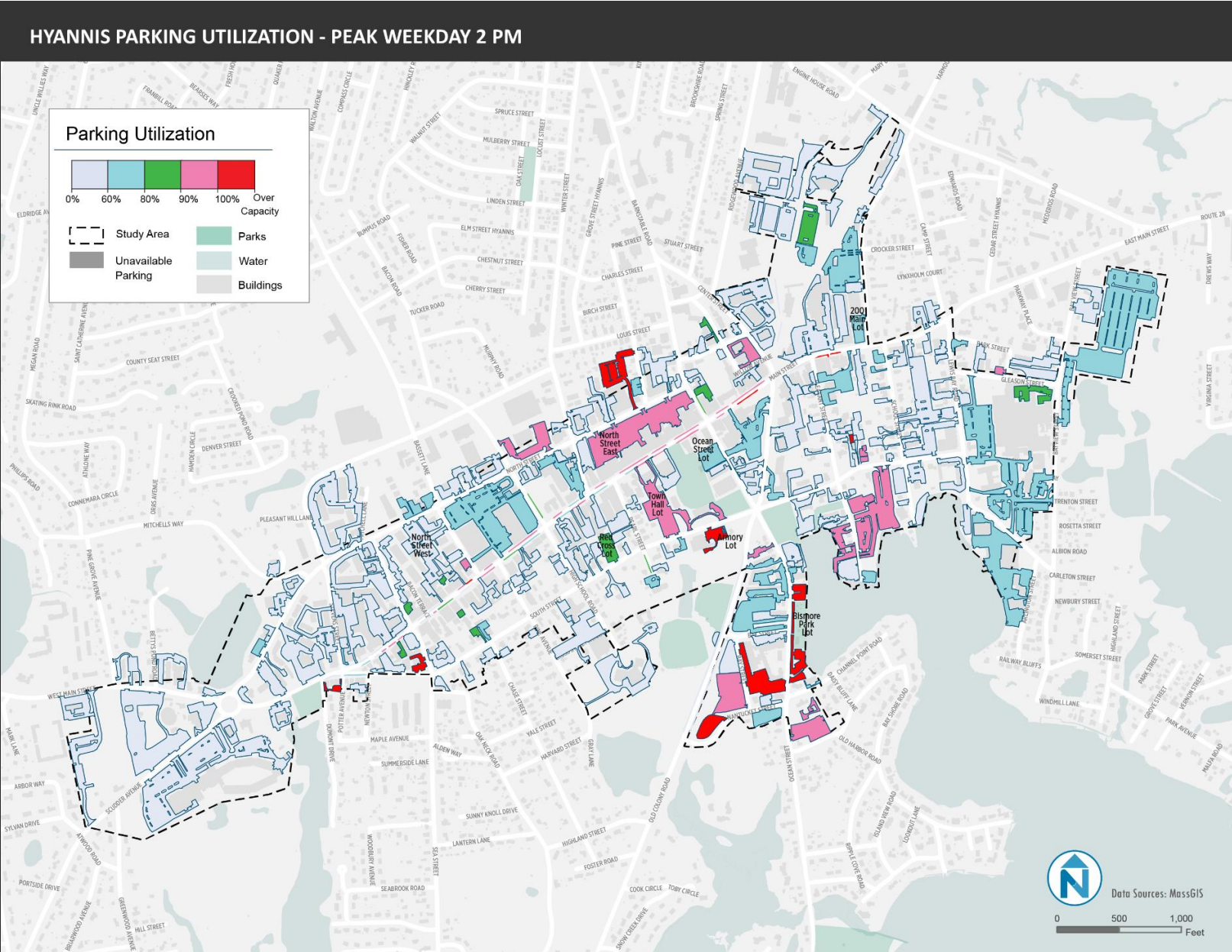
Appendix A- Parking Utilization Maps



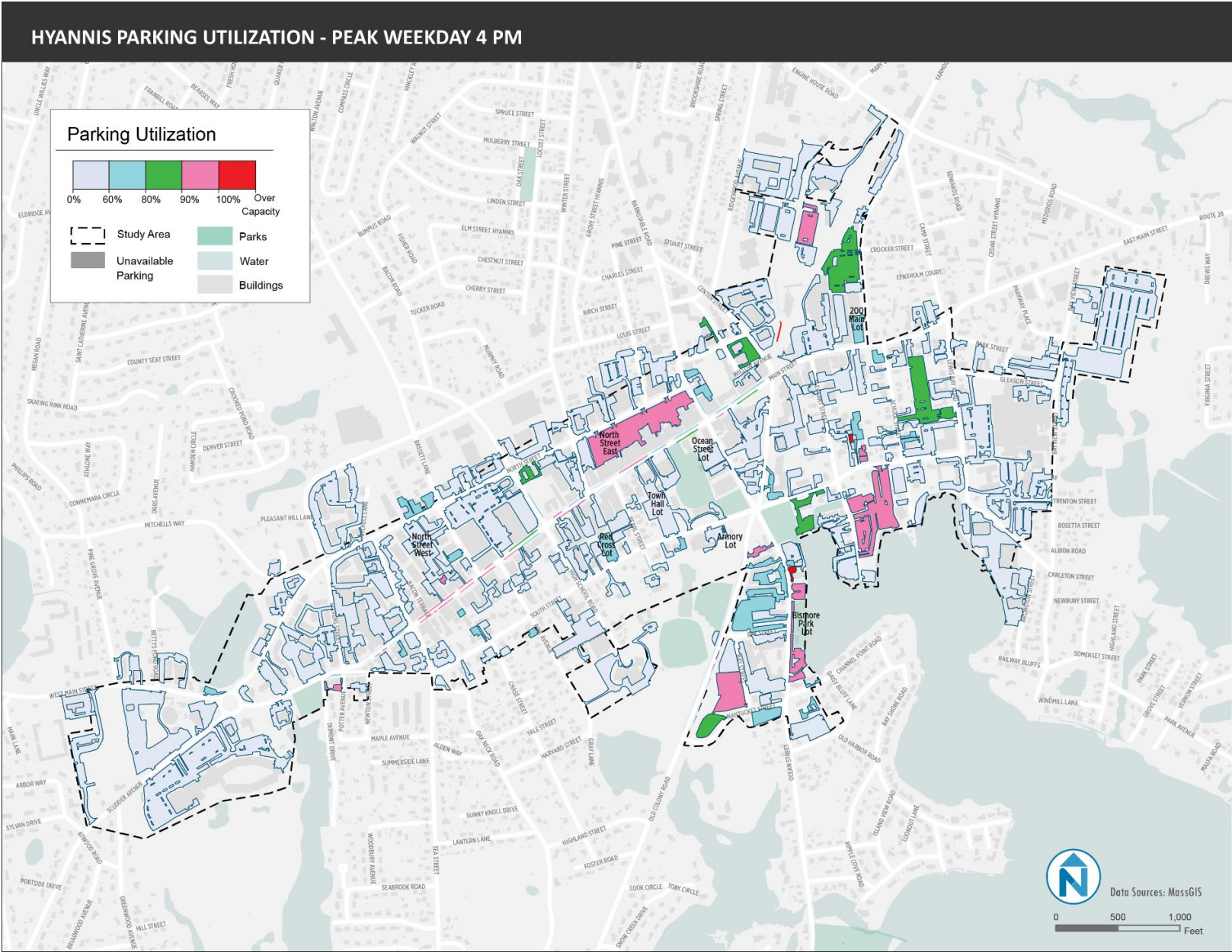
Appendix A- Parking Utilization Maps



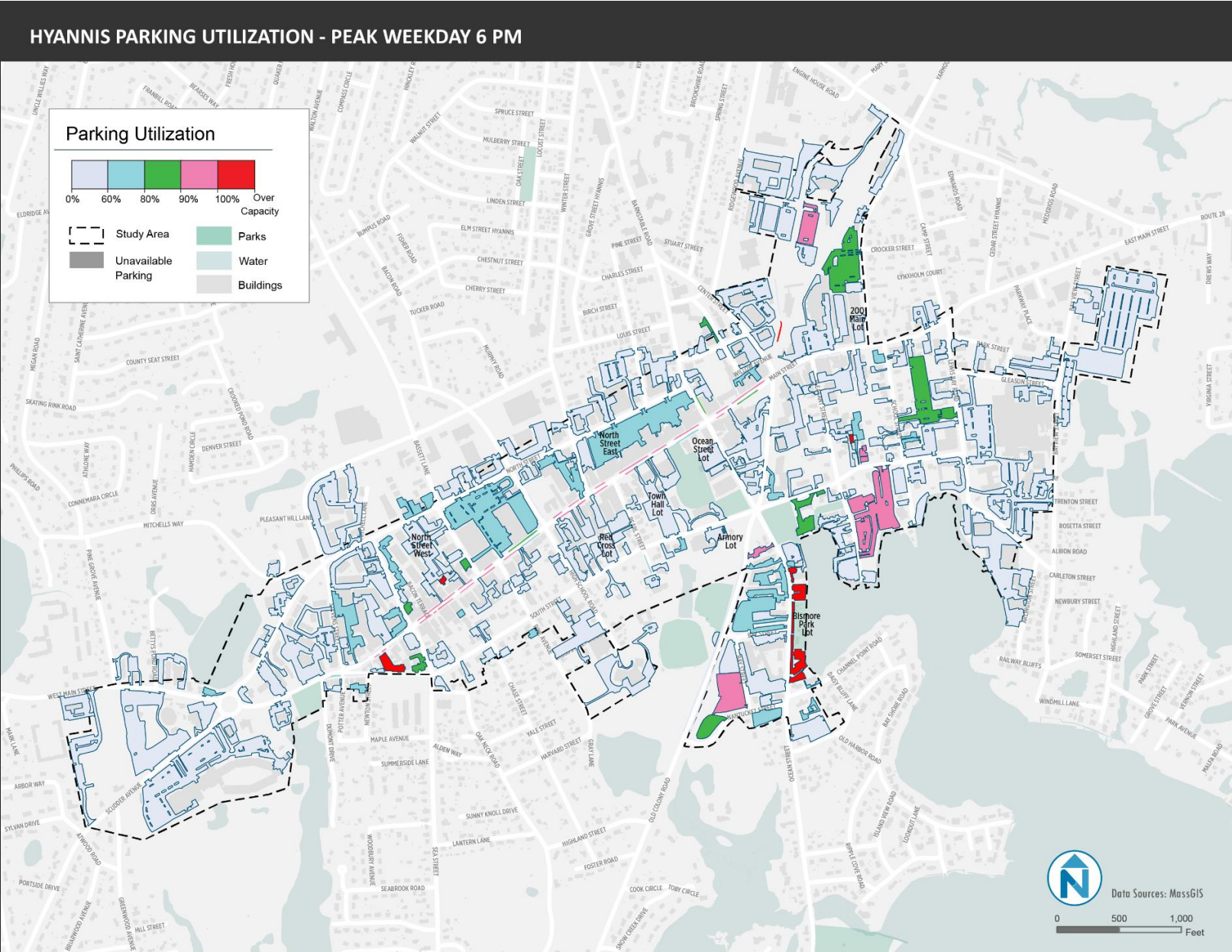
Appendix A- Parking Utilization Maps



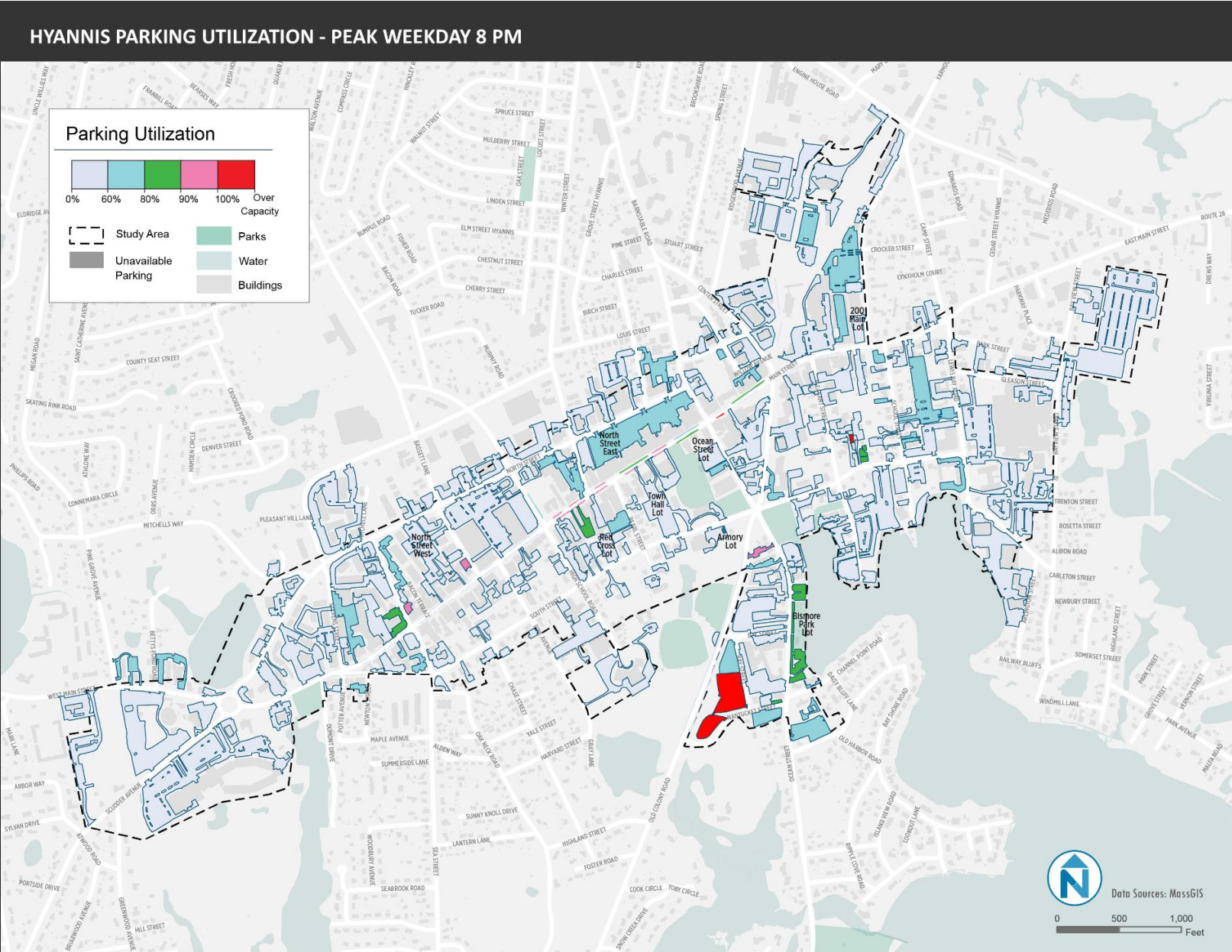
Appendix A- Parking Utilization Maps



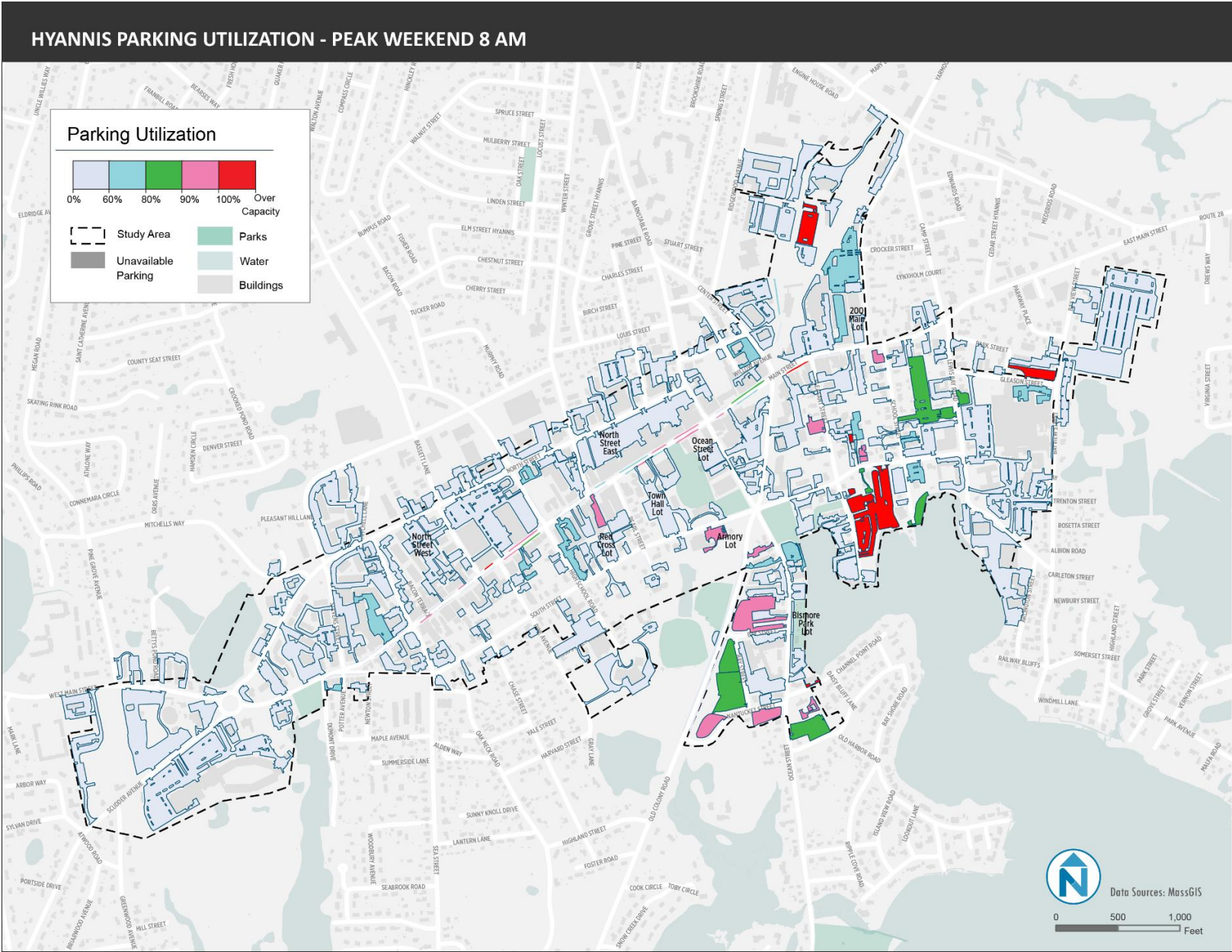
Appendix A- Parking Utilization Maps



Appendix A- Parking Utilization Maps

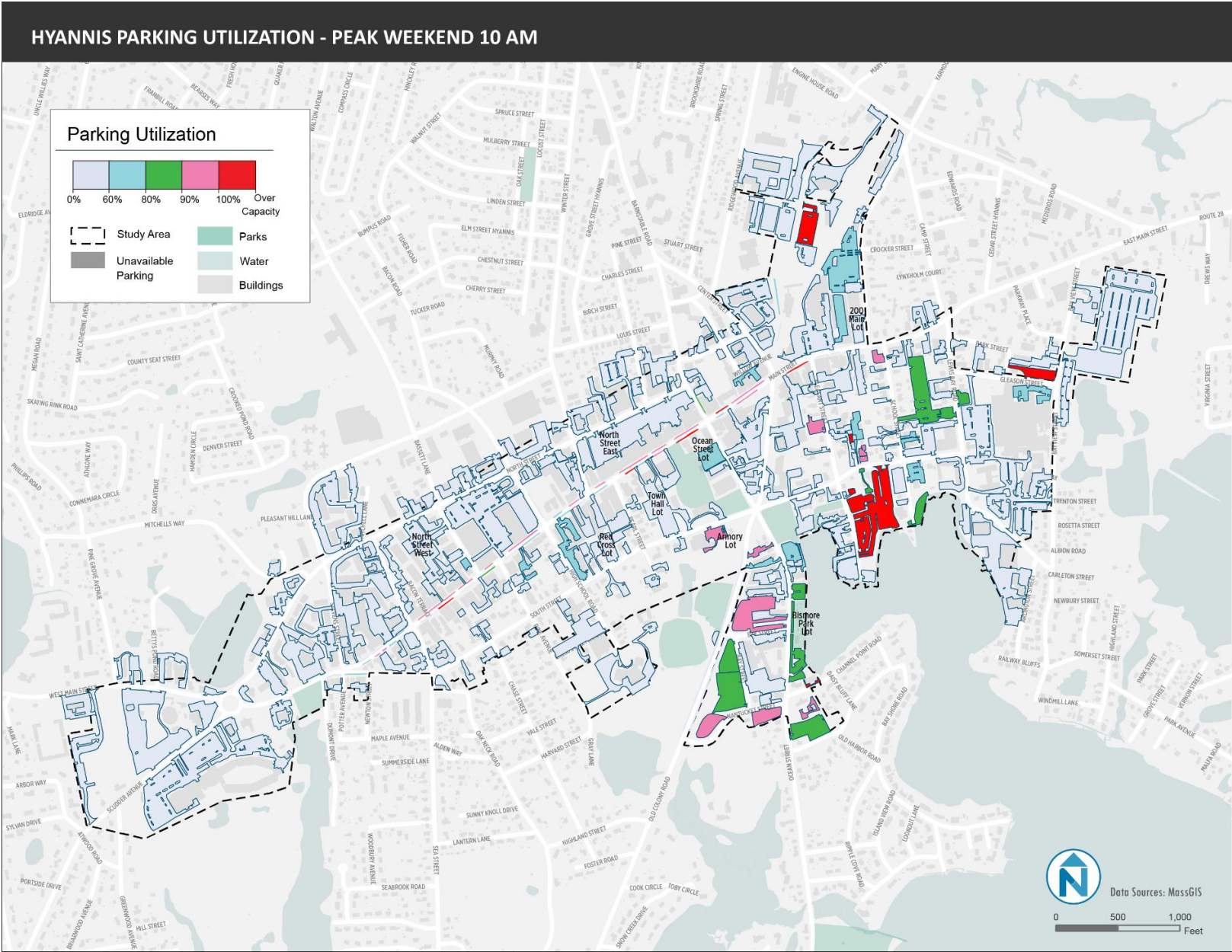


Appendix A- Parking Utilization Maps

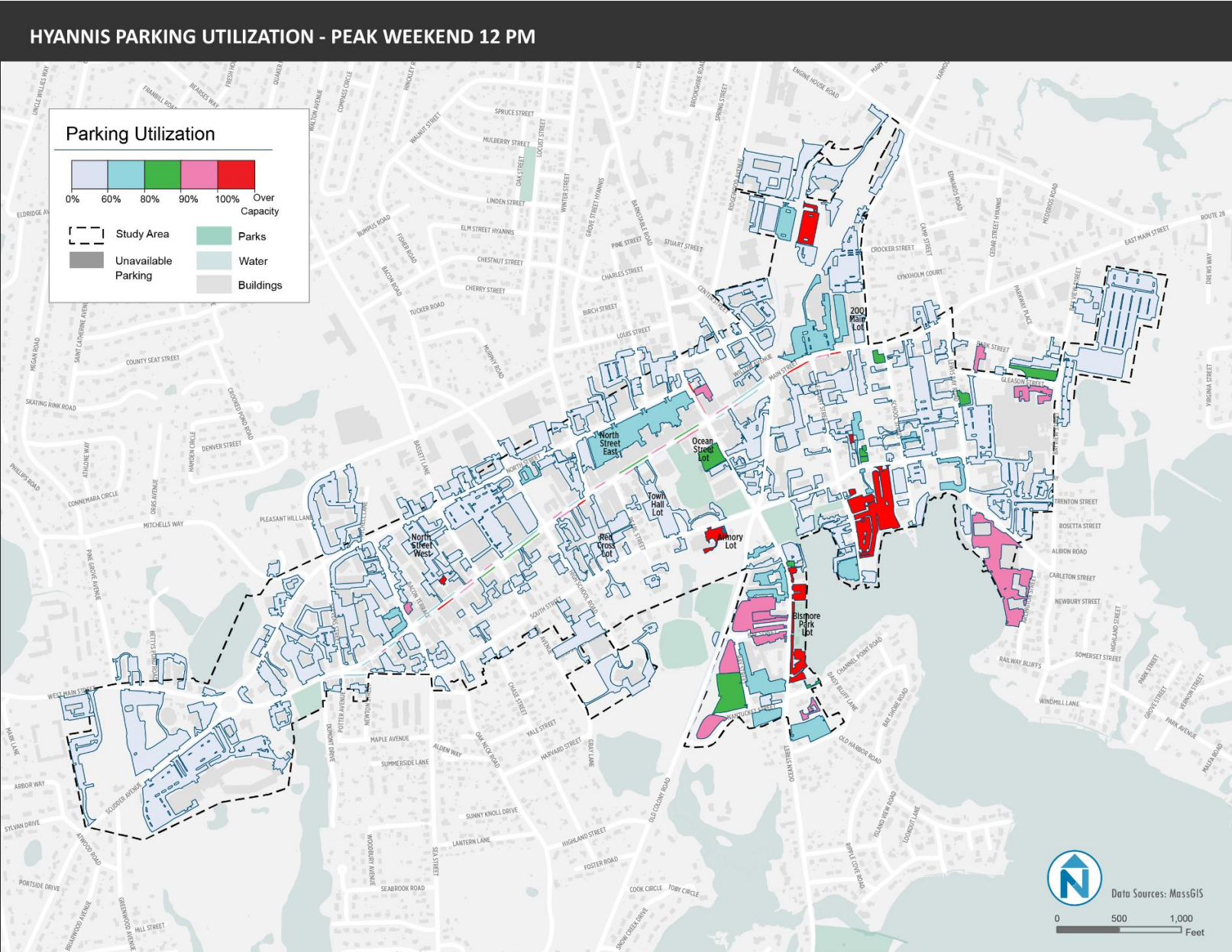




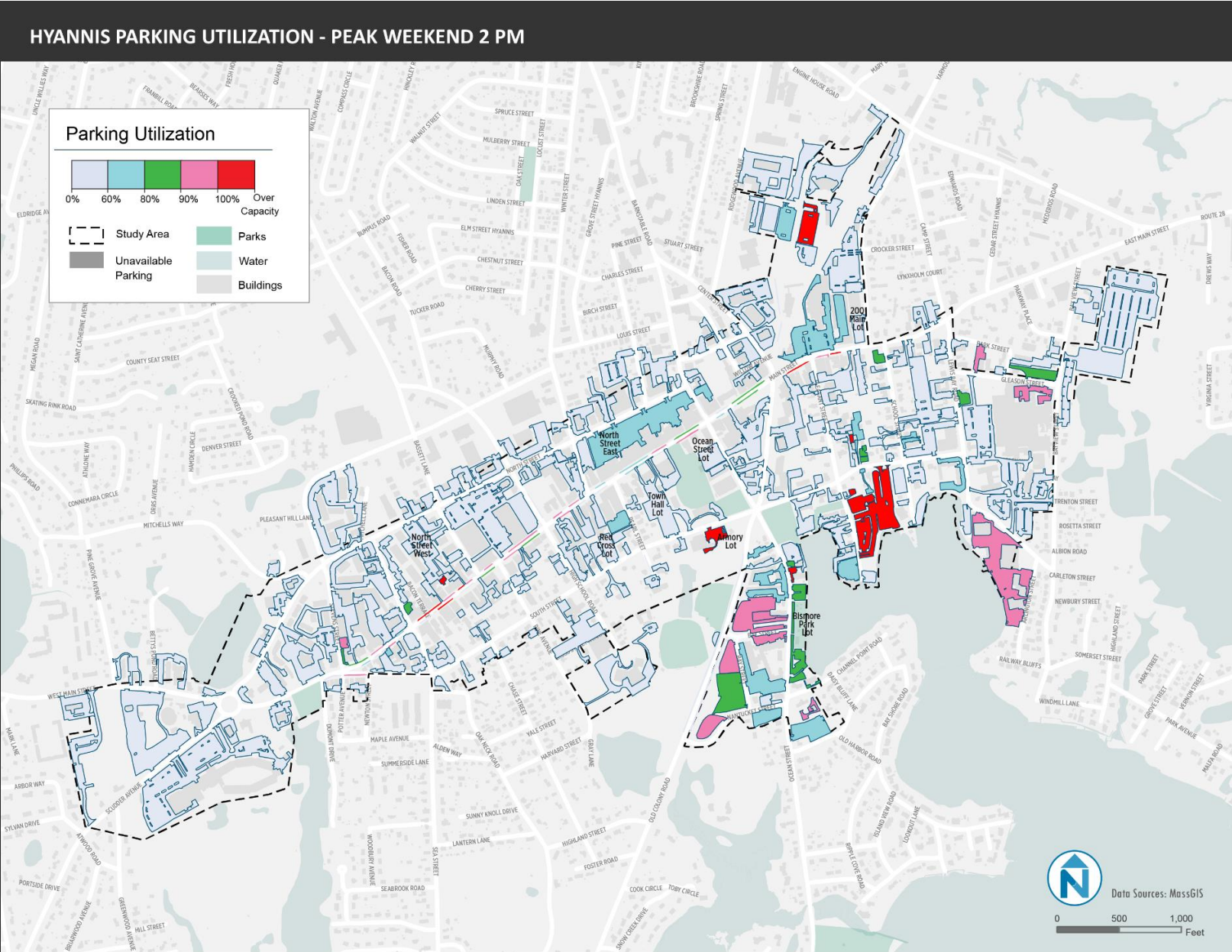
Appendix A- Parking Utilization Maps



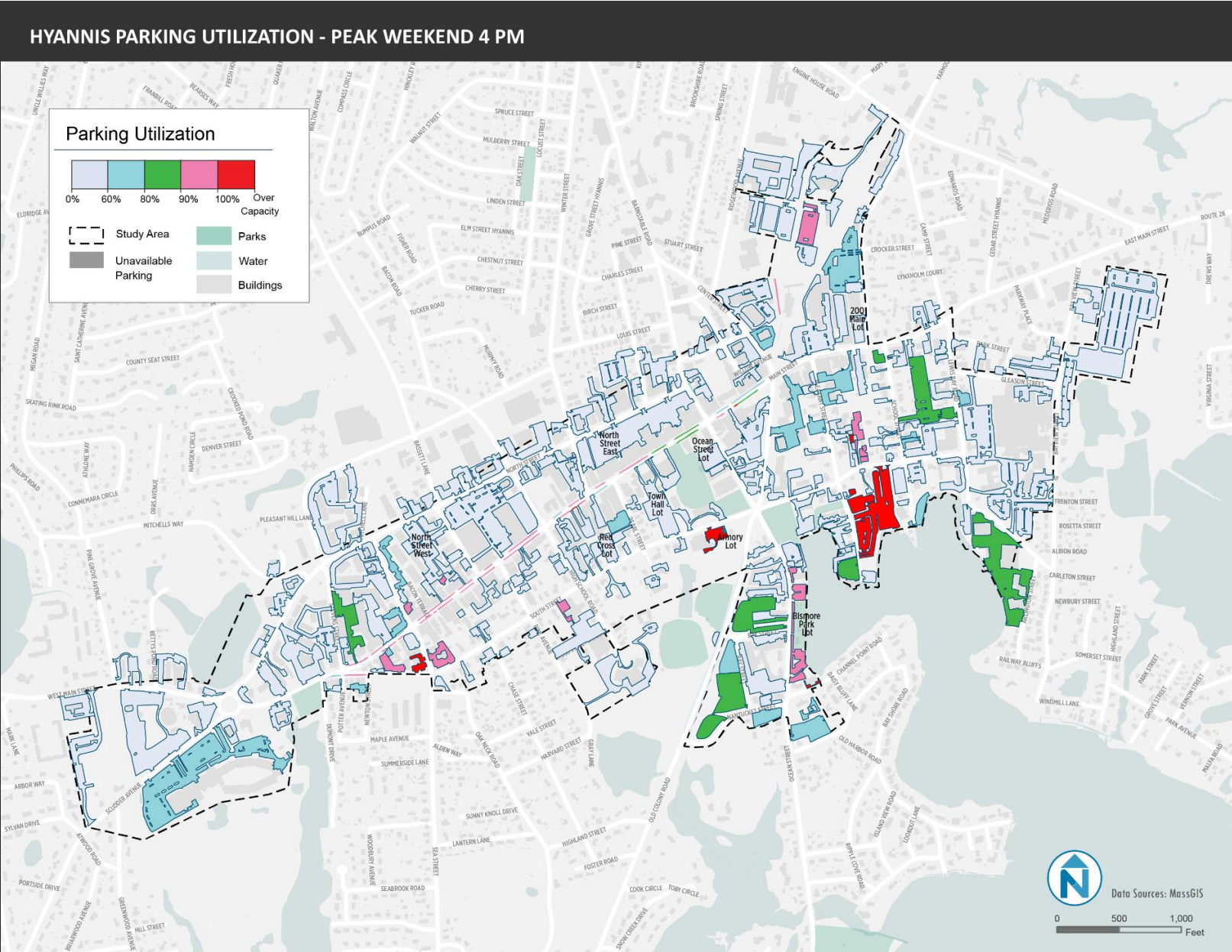
Appendix A- Parking Utilization Maps



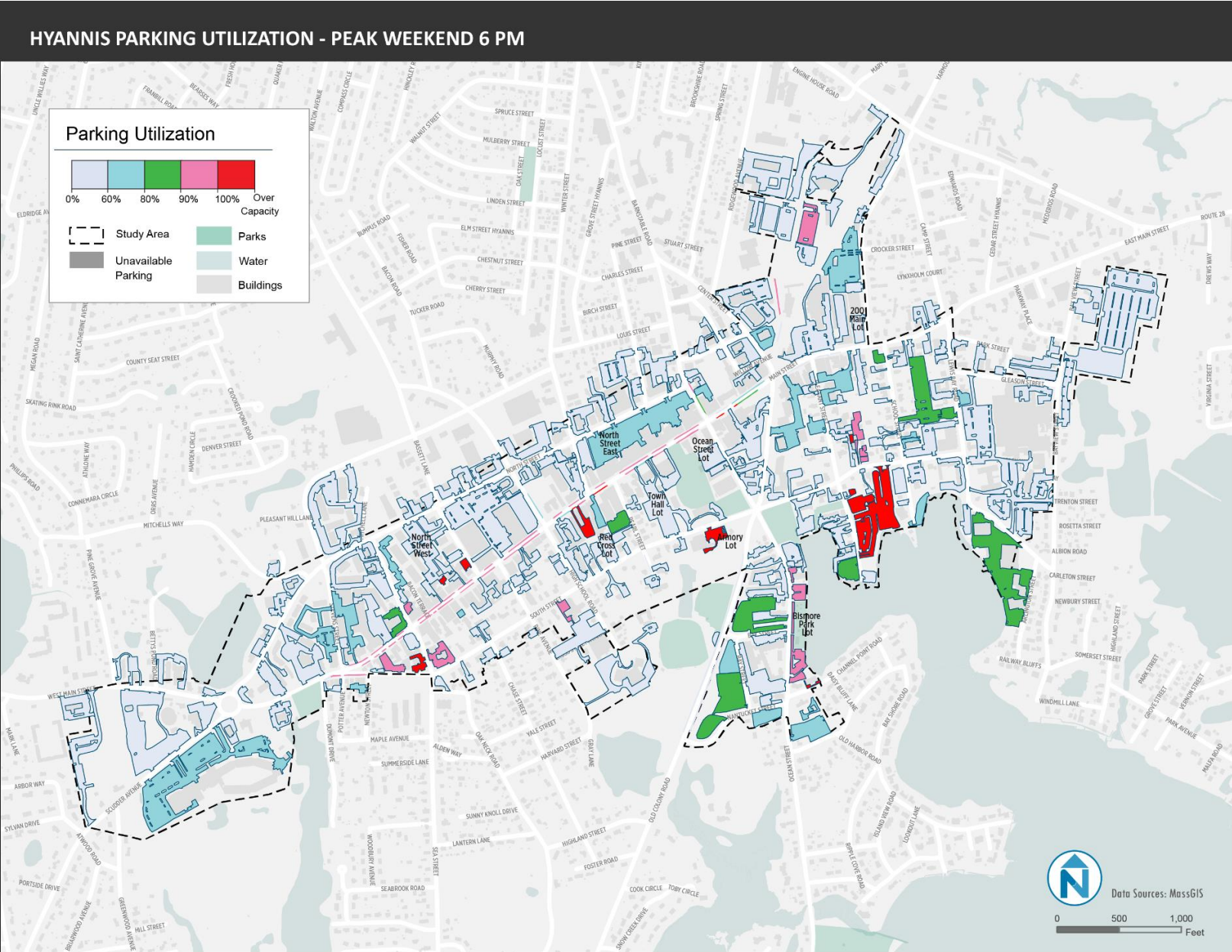
Appendix A- Parking Utilization Maps



Appendix A- Parking Utilization Maps



Appendix A- Parking Utilization Maps



Appendix A- Parking Utilization Maps

